

“NOTICE OF CONFIDENTIALITY RIGHTS: IF YOU ARE A NATURAL PERSON, YOU MAY REMOVE OR STRIKE ANY OF THE FOLLOWING INFORMATION FROM THIS INSTRUMENT BEFORE IT IS FILED FOR RECORD IN THE PUBLIC RECORDS: YOUR SOCIAL SECURITY NUMBER OR YOUR DRIVER’S LICENSE NUMBER.”

TAX DEED

STATE OF TEXAS §

§

COUNTY OF CLAY §

WHEREAS, by an Order of Sale issued out of the 97th Judicial District Court of Clay County, Texas; in Cause No. 2017-0048C-CV styled Petrolia Consolidated Independent School District, et al, vs. Ray Patterson, et al, and delivered to the Sheriff directing him to seize, levy upon and sell the hereinafter described property to satisfy the amount of all delinquent taxes, penalties, interest and costs which were secured by a judgment rendered in said cause on the 28th day of June, 2018, in favor of the Plaintiffs.

WHEREAS, in obedience to said Order of Sale, the Sheriff did seize and levy on the hereinafter described property and all the estate, right, title and interest or claims which said Defendants so had, in and to, on the 28th day of June, 2018 and since that time had of, in and to, the hereinafter described real property; and as prescribed by law for Sheriff's sales, did offer to sell such real property at public auction.

WHEREAS, at said sale no bid being received which was equal to the adjudged value of said real property as fixed by said court or the aggregate amount of said judgment established therein, the title to said real property pursuant to said judgment and Section 34.01 of the Texas Property Tax Code was struck off in trust for the use and benefit of each taxing district having been by said judgment adjudged to have valid tax liens against such real property, and

NOW, THEREFORE, KNOW ALL MEN BY THESE PRESENTS that the taxing entities set forth in the judgment in said cause, pursuant to the provisions of Section 34.05 of the Texas Property Tax Code, for and in consideration of the sum of **ONE THOUSAND SEVEN HUNDRED AND FIFTY DOLLARS AND 00/100 (\$1,750.00)**, said amount being the highest and best offer received from **Charles E. Hargis 1247 Riverland Rd., Henrietta, TX 76365**, receipt of which is hereby acknowledged, and by these presents do convey, expressly subject to the right of redemption by the Defendants in said tax suit as provided by Section 34.21 of the Texas Property Tax Code, and further subject to all presently recorded and validly existing restrictions, reservations, covenants, conditions, easements, oil and gas leases, mineral interests, and water interests outstanding in persons other than Grantor, and other instruments, other than conveyances of the surface fee estate, that affect the Property, all the right, title and interest as was acquired by the taxing entities through foreclosure the certain tract of land described as follows:

Lots Seven (7) and SE Twenty Feet (20) Lot Eight (8) in Block Fifty-three (53) of the Petrolia Subdivision in the Town of Petrolia, Clay County, Texas, (R11302)

TO HAVE AND TO HOLD the above described property unto the named purchaser Charles E. Hargis, his/her heirs, successors and assigns forever, free and clear of all liens for ad valorem taxes against such property delinquent at the time of judgment in the above referred tax suit to all taxing units which were a party of said suit and as fully and absolutely as the entities named below can convey the above described real property by virtue of said judgment and Order of Sale and said Section 34.05 of the Texas Property Tax Code.

GRANTEE IS TAKING THE PROPERTY IN AN ARM'S-LENGTH AGREEMENT BETWEEN THE PARTIES. THE CONSIDERATION WAS BARGAINED ON THE BASIS OF AN "AS IS, WHERE IS" TRANSACTION AND REFLECTS THE AGREEMENT OF THE PARTIES THAT THERE ARE NO REPRESENTATIONS OR EXPRESS OR IMPLIED WARRANTIES. GRANTEE HAS NOT RELIED ON ANY INFORMATION OTHER THAN GRANTEE'S INSPECTION.

GRANTEE RELEASES GRANTOR FROM LIABILITY FOR ENVIRONMENTAL PROBLEMS AFFECTING THE PROPERTY, INCLUDING LIABILITY (1) UNDER THE COMPREHENSIVE ENVIRONMENTAL RESPONSE, COMPENSATION, AND LIABILITY ACT (CERCLA), THE RESOURCE CONSERVATION AND RECOVERY ACT (RCRA), THE TEXAS SOLID WASTE DISPOSAL ACT, AND THE TEXAS WATER CODE; OR (2) ARISING AS THE RESULT OF THEORIES OF PRODUCT LIABILITY AND STRICT LIABILITY, OR UNDER NEW LAWS OR CHANGES TO EXISTING LAWS ENACTED AFTER THE EFFECTIVE DATE OF THE PURCHASE CONTRACT THAT WOULD OTHERWISE IMPOSE ON GRANTORS IN THIS TYPE OF TRANSACTION NEW LIABILITIES FOR ENVIRONMENTAL PROBLEMS AFFECTING THE PROPERTY. THIS RELEASE APPLIES EVEN WHEN THE ENVIRONMENTAL PROBLEMS AFFECTING THE PROPERTY RESULT FROM GRANTOR'S OWN NEGLIGENCE OR THE NEGLIGENCE OF GRANTOR'S REPRESENTATIVE.

This tax deed may be executed in one or more counterparts, each one of which shall be deemed an original, but all of which together shall constitute one and the same instrument.

EXECUTED this ___ day of _____, 2020.

CITY OF PETROLIA

By: _____
Buddy Alexander, Mayor

ATTEST:


City Secretary


This instrument was acknowledged before me on the _____ day of _____, _____, by Buddy Alexander, Mayor, on behalf of CITY OF PETROLIA in its capacity therein stated.

Notary Public, State of Texas

By: 
Mike Campbell, County Judge


ATTEST:


County Clerk



This instrument was acknowledged before me on the 27th day of July, 2020, by Mike Campbell, County Judge, on behalf of CLAY COUNTY in its capacity therein stated.


Notary Public, State of Texas



PETROLIA CONSOLIDATED INDEPENDENT SCHOOL DISTRICT

By: _____
Dustin Barger, Board President

ATTEST:

Board Secretary

This instrument was acknowledged before me on the _____ day of _____, _____, by Dustin Barger, Board President, on behalf of PETROLIA CONSOLIDATED INDEPENDENT SCHOOL DISTRICT in its capacity therein stated.

Notary Public, State of Texas

~~~~~



---

**Management Info:**

Status: Trust  
Best Process: Sign Best Process Type:  
Progress:

**Property Info:**

City: Petrolia  
Cad Property Id: 11302 CAD Value: 1,680  
Site Description: 911 S Central Ave, Petrolia, TX 76377, USA

Owner Info: CLAY COUNTY TRUSTEE  
Legal Description: Lots Seven (7) and SE Twenty Feet (20) Lot Eight (8) in Block Fifty-three (53) Of The Patrolia Subdivision in the Town of Petrolia, Clay County, Texas  
Homestead: No Site Structure: No Non Affixed Material: No

**Litigation Info:**

Case Number: 2017-0048C-CV  
Judgement Date: 06/28/2018 Sale Date: 10/10/2018  
Sheriff's Deed Date: 12/06/2018 Redemption Date: 06/14/2019  
Court: 97th  
Style Plaintiff: Petrolia Consolidated Independent School District, et al  
Style Defendant: Ray Patterson, et al  
Sheriff's Deed Volume: Vol 130 Page 724  
Tax Due: No  
Delinquent: Yes Litigation: No

---